

The Gallatin Local Water Quality District (GLWQD) is a non-regulatory department of Gallatin County government. The GLWQD focuses on providing services related to groundwater and surface water resources through:

- 1) Education and outreach
- 2) Monitoring and research
- 3) Information collection and dissemination



This report highlights District activities for Fiscal Year 2019 (July 1, 2018-June 30, 2019).

EDUCATION AND OUTREACH

5,240 website visits (2,633 visitors)
165 Well Educated water test kits distributed 3 full time staff
~334 adults engaged
~1,373 children engaged
16 subdivisions reviewed
8 Stream Teams volunteers
936 paper outreach materials distributed

MONITORING AND RESEARCH

421 GROUNDWATER LEVEL MEASUREMENTS

151 GROUNDWATER LEVEL LOGGER DOWNLOADS

5 VALLEY WELLS SAMPLED FOR VOCs

8 BIG SKY WELLS SAMPLED 4X EACH FOR NUTRIENTS

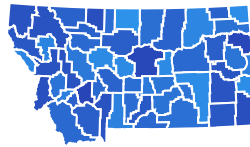
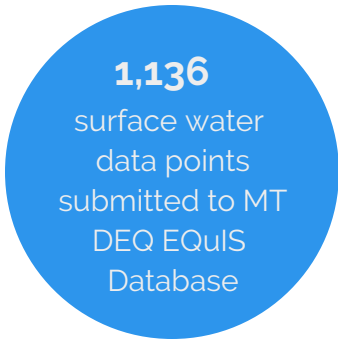
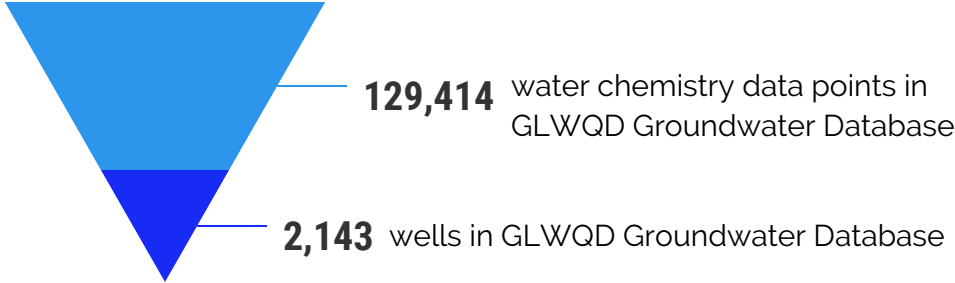
16 LONG-TERM SURFACE WATER SITES ESTABLISHED

8 SURFACE WATER SITES SAMPLED 3X EACH

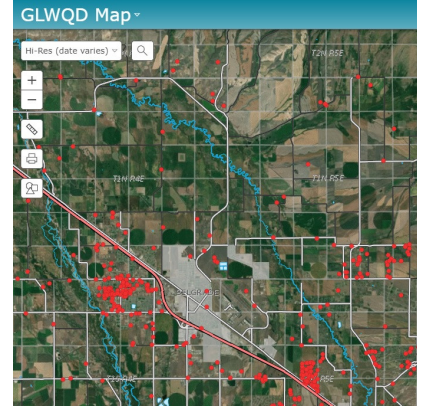
73 FLOW MEASUREMENTS TAKEN

14 AQUATIC INSECT SAMPLES COLLECTED

INFORMATION COLLECTION AND DISSEMINATION

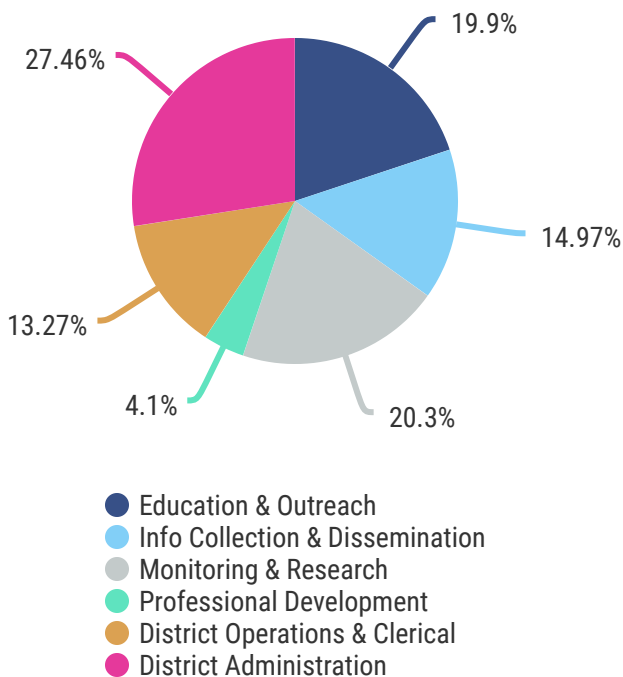


421 groundwater level measurements submitted to Montana Bureau of Mines and Geology Groundwater Information Center



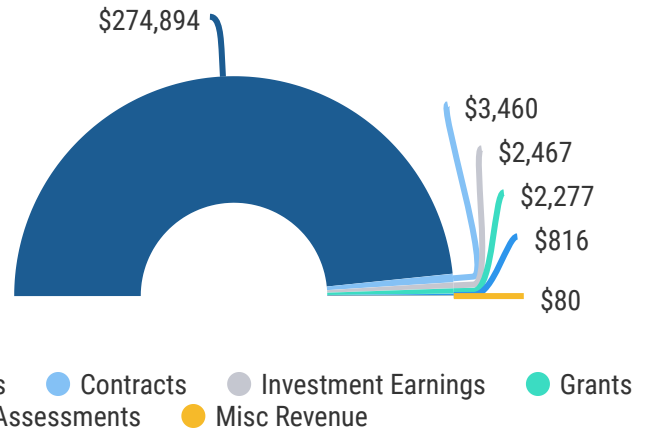
Online interactive mapper created in cooperation with Gallatin County GIS Department

TIME DISTRIBUTION



REVENUE

\$283,995
Does not include \$8K transfer from capital cash for FY19



EXPENSES

\$290,826

